

SECTION OF PAVEMENT AT H.H.
Scale 1"=4'



SECTION OF PAVEMENT AT G.G.
Scale 1"=4'

Note: See Sheet No 1 for other Sections noted to be used on this plan.

PART NO. 1
SHEET No 2
PLAN No 897
FOR THE
IMPROVEMENT OF 17TH STREET
BETWEEN
A LINE 7 FEET EAST OF THE WEST LINE OF SIERRA WAY
AND
A LINE 2 FEET WEST OF THE EAST LINE OF MOUNTAIN VIEW AVE.
IN THE
CITY OF SAN BERNARDINO
CALIFORNIA

August 1926

C.E. Johnson
City Engineer

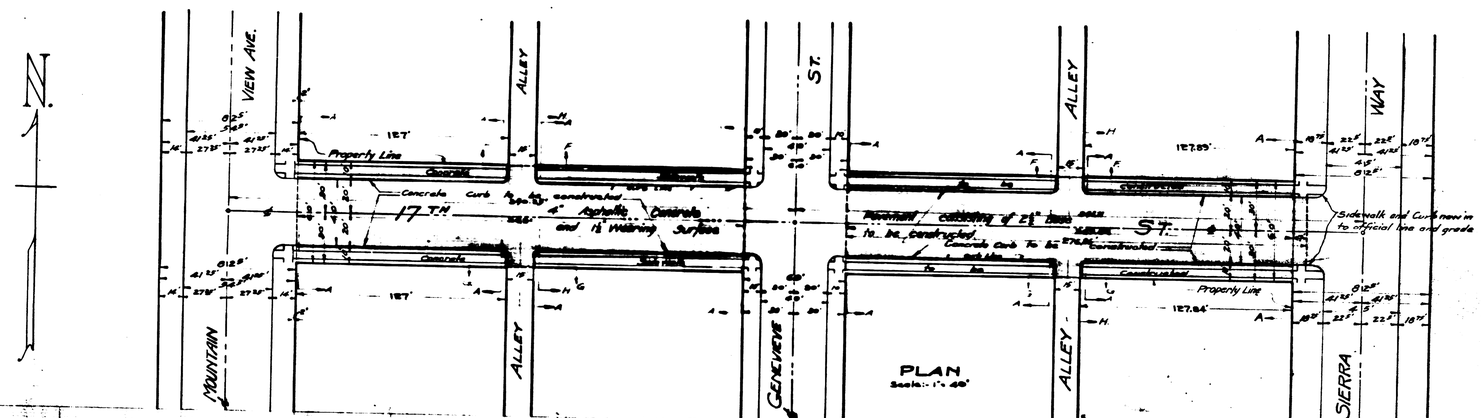

PLAN
Scale:- 1"=40'

Plan Adopted September 7, 1926.

FILED

City Engineer

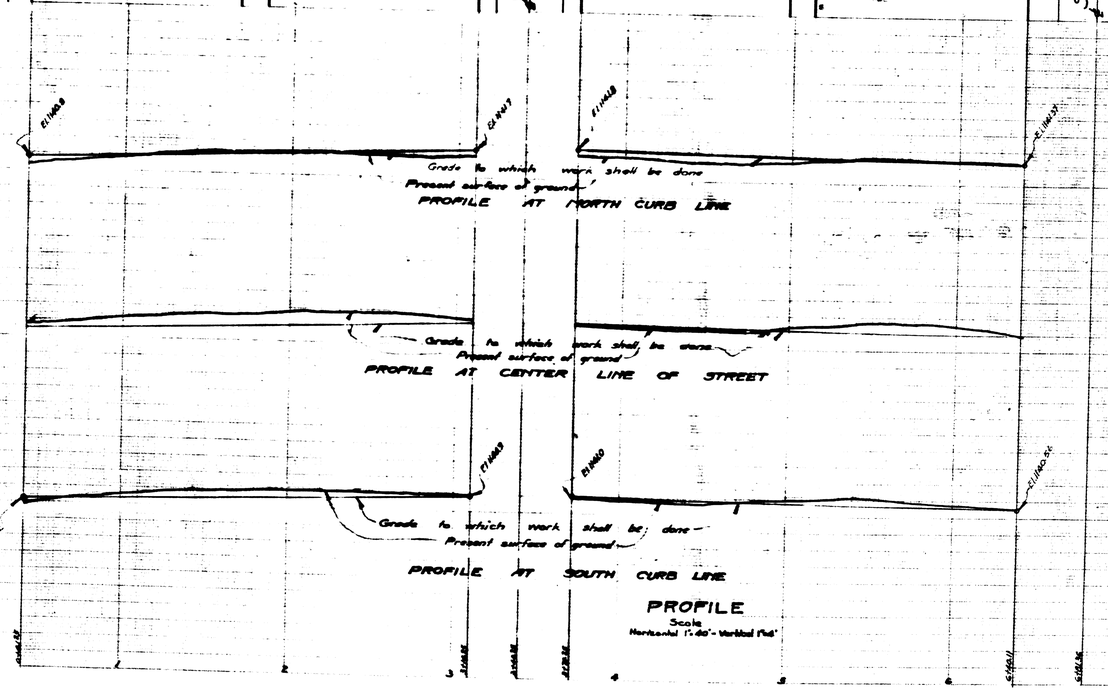

PROFILE
Scale
Horizontal 1"=40' - Vertical 1"=4'

TITLE TO STREETS

Title to 17th St was given by dedication of Home Gardens Subdivision Recorded in Book 21 of Maps of Page 53.

A.L.C.

GRADE ORDINANCES

Grade of 17th Street established by ordinances No. 868 adopted 4-11-22.

LEGEND

See Sheet No 1 this plan for Legend

PROFILE LEGEND

See Sheet No 1 this plan for profile legend

Note:- All elevations shown in Red Figures are in feet and are above a plane which is 1045.28 feet below the City Bench Mark as established by City Ordinance No 383 City of San Bernardino, Calif.



SECTION OF PAVEMENT AT H.H.
Scale 1"=4'



SECTION OF PAVEMENT AT G.G.
Scale 1"=4'

Note: See Sheet No 1 for other Sections noted to be used on this plan.

PART NO. 1
SHEET No 2
PLAN No 897
FOR THE
IMPROVEMENT OF 17TH STREET
BETWEEN
A LINE 7 FEET EAST OF THE WEST LINE OF SIERRA WAY
AND
A LINE 2 FEET WEST OF THE EAST LINE OF MOUNTAIN VIEW AVE.
IN THE
CITY OF SAN BERNARDINO
CALIFORNIA

August 1926

C.E. Johnson
City Engineer

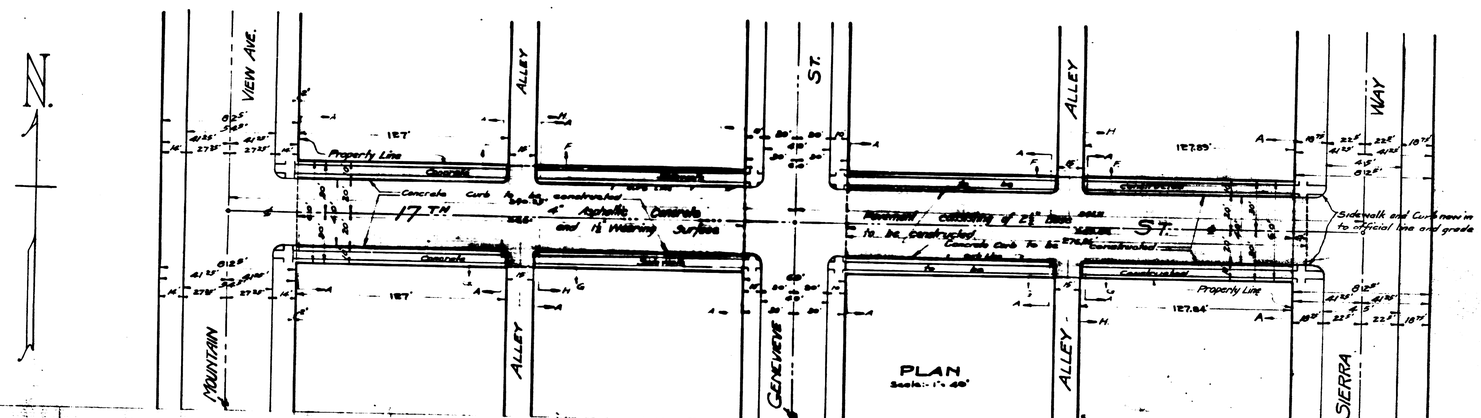

PLAN
Scale:- 1"=40'

Plan Adopted September 7, 1926.

FILED

City Engineer

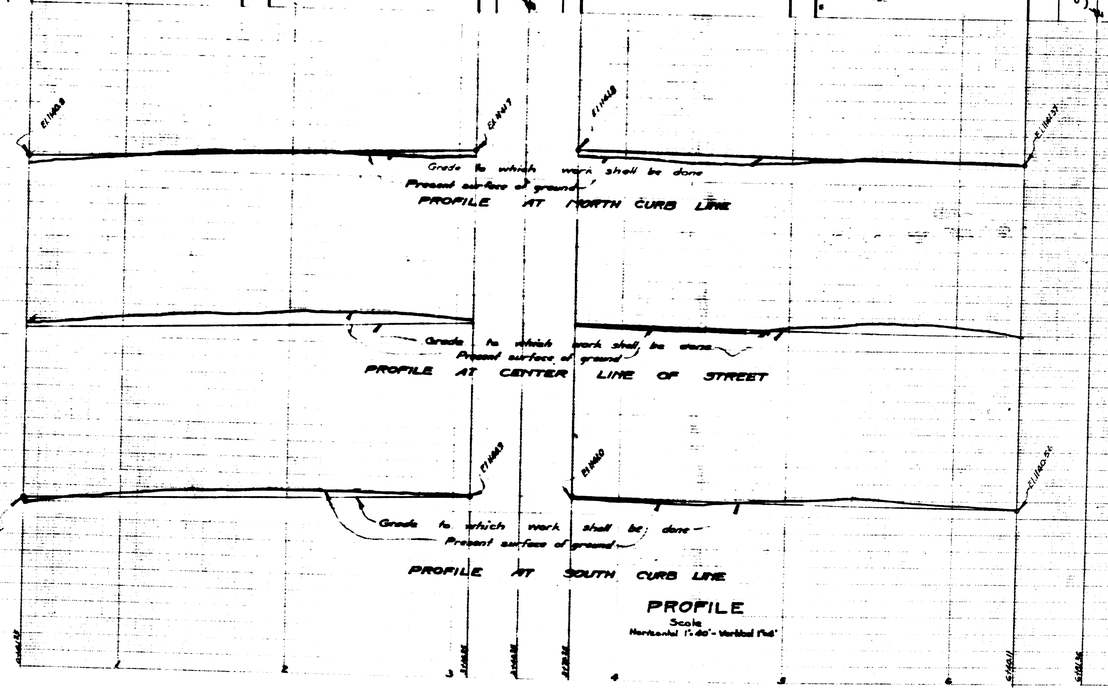

PROFILE
Scale
Horizontal 1"=40' - Vertical 1"=4'

TITLE TO STREETS

Title to 17th St was given by dedication of Home Gardens Subdivision Recorded in Book 21 of Maps of Page 53.

A.L.C.

GRADE ORDINANCES

Grade of 17th Street established by ordinances No. 868 adopted 4-11-22.

LEGEND

See Sheet No 1 this plan for Legend

PROFILE LEGEND

See Sheet No 1 this plan for profile legend

Note:- All elevations shown in Red Figures are in feet and are above a plane which is 1045.28 feet below the City Bench Mark as established by City Ordinance No 383 City of San Bernardino, Calif.